










Naturpark Pfyn-Finges: Gemmi-Kandersteg



 Time	4.0 h	 Distance	8.5 km
 Altitude at the start	2346 m. ü. M.	 Altitude at the end	1934 m. ü. M.
 lowest point	1870 m. ü. M.	 highest point	2332 m. ü. M.
 Ascent	62 m	 Difference in altitude	426 m
 3954 Leukerbad (VS)			

Trail details

Description

For a number of years, it is once again possible to cross the Gemmi pass from the top and go as far as Sunnbüel in winter. The walk leads from the Gemmi over the Dauben Lake to Kandersteg. The trail descends slightly, is well cared for and marked.

Price-information

Gemmi cableway: www.gemmi.ch

Sunnbüel cable railway: www.sunnbuel.ch

Return journey with SBB: www.sbb.ch

Tip: At the ticket office, buy a round trip ticket for all mountain cableways, buses and trains!

Possibilities for catering

Panorama restaurant on the Gemmi or the Schwarenbach Hotel along the way.

Signalization

The winter hiking trail is signposted

Link to the trail information

Link the « Swiss Parks » app's website

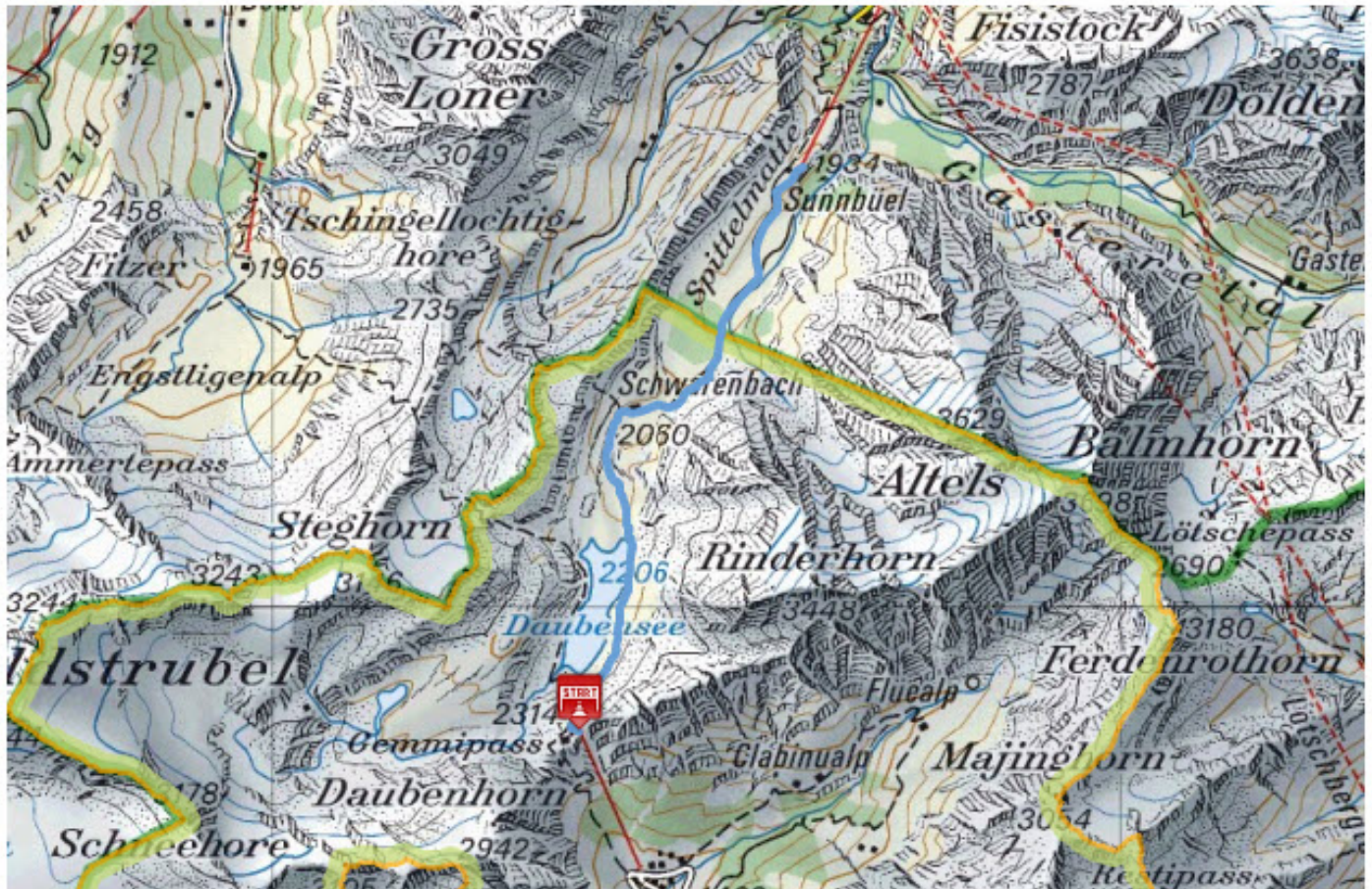
Region

<http://www.pfyn-finges.ch>

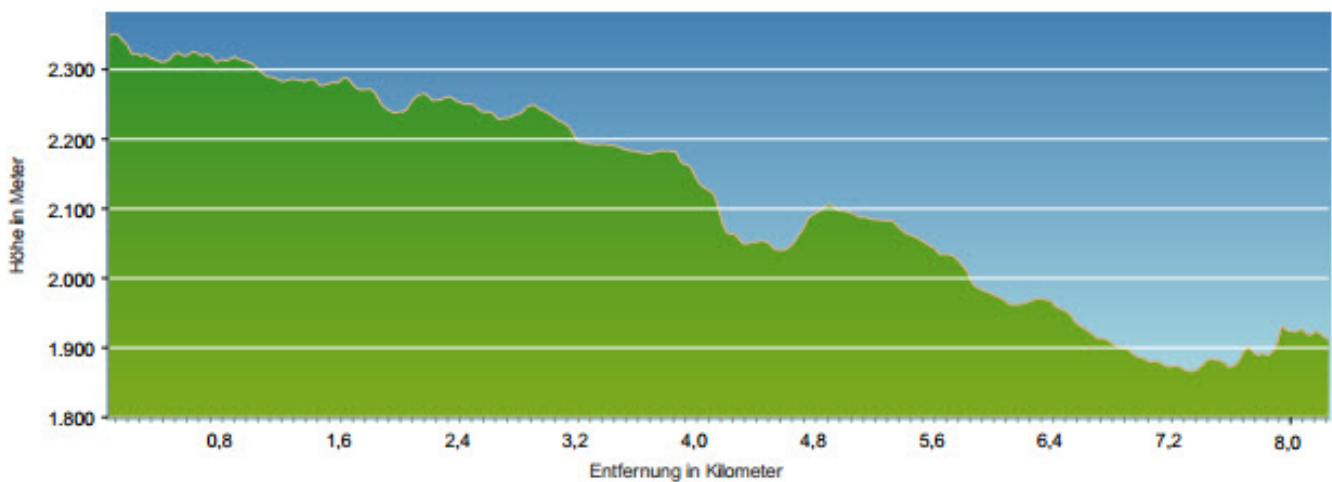




Winterweg Gemmi - Kandersteg



© Copyright: Netzwerk Schweizer Parke
Quelle: Bundesamt für Landestopographie



Adressen

Contact

Leukerbad Tourismus
3954 Leukerbad

+41 27 472 71 71
info@leukerbad.ch
<http://www.leukerbad.ch>

