










Jurapark Aargau: Winter Gratwanderung



 Time	4.0 h	 Distance	-
 Altitude at the start	621 m. ü. M.	 Altitude at the end	-
 lowest point	606 m. ü. M.	 highest point	778 m. ü. M.
 Ascent	-	 Difference in altitude	-
 5024 Küttigen (AG)			

Trail details

Description

Through the snow-covered Jura mountains from Staffelegg to Gisliflue. Winter-hardy walkers can expect a panorama over the Jura, the Alps and the Black Forest.
Notice: There are cross-country skiing trails along the walk; please do not walk on them.

Route-information
Time required 2-4h
Level technique Easy
Level condition Middle

Possibilities for catering
Gisliflue Friends of Nature house, Herzberg house for training and encounters, Asperhandlung (see left)

[Link to the trail information](#)

[Link the « Swiss Parks » app's website](#)

Region

<http://www.jurapark-aargau.ch>



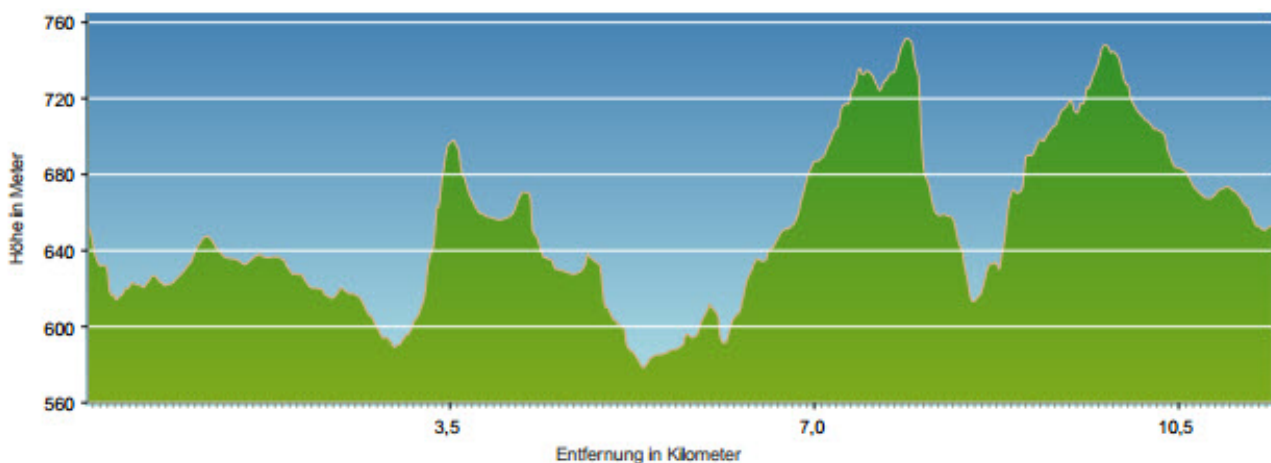


Winter-Gratwanderung



0 0.5 1km

© Copyright: Netzwerk Schweizer Parke
Quelle: Bundesamt für Landestopographie



Wegpunkte

1. Asperhandlung (Regionales Produkt, Verpflegung, Nahrungsmittel, Laden)
2. Naturfreundehaus Gisliflue (Verpflegung, Beherbergung, Restaurant / Tea-Room / Cafe, Picknickstelle, Gruppenunterkunft, Hütte)
3. Herzberg (Verpflegung, Beherbergung, Restaurant / Tea-Room / Cafe, Hotel, Gruppenunterkunft)

Adressen

Contact

Skiriege Auenstein
5105 Auenstein

+41 79 731 76 27
skiriege.auenstein@gmail.com
<http://www.skiriege-auenstein.ch>

