


### Blaswald-Trail




 Please use contact address on the right side to get information

 **Time** 4.0 h

 **Distance** 7.0 km

 **Altitude at the start** 1355 m. ü. M.

 **Altitude at the end** 1350 m. ü. M.

 **lowest point** 1350 m. ü. M.

 **highest point** 2005 m. ü. M.

 **Ascent** 650 m

 **Difference in altitude** 650 m

 **3988 Obergesteln (VS)**

### Trail details

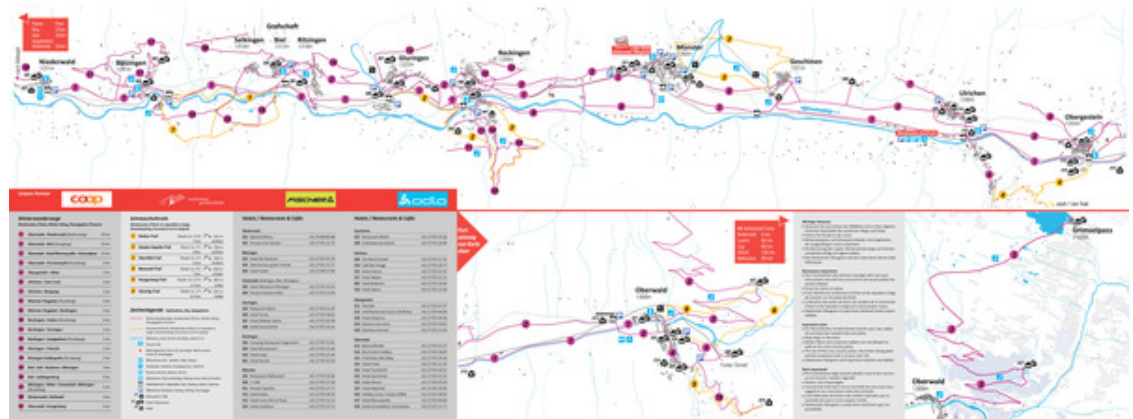
**Description** The starting point is Obergesteln station, "Schlüsselacker" vacation complex, forest trail towards Niwhitte and further on to Randstafel along the forest line.

**Highlight** Pristine natural environment – forest trail – stunning views

**Region** <http://www.obergoms.ch/tourismus>



### Maps



### Adressen

#### Contact

Gästecenter Obergoms  
Im Kehr  
3985 Münster

+41 27 974 68 68  
tourismus@obergoms.ch

